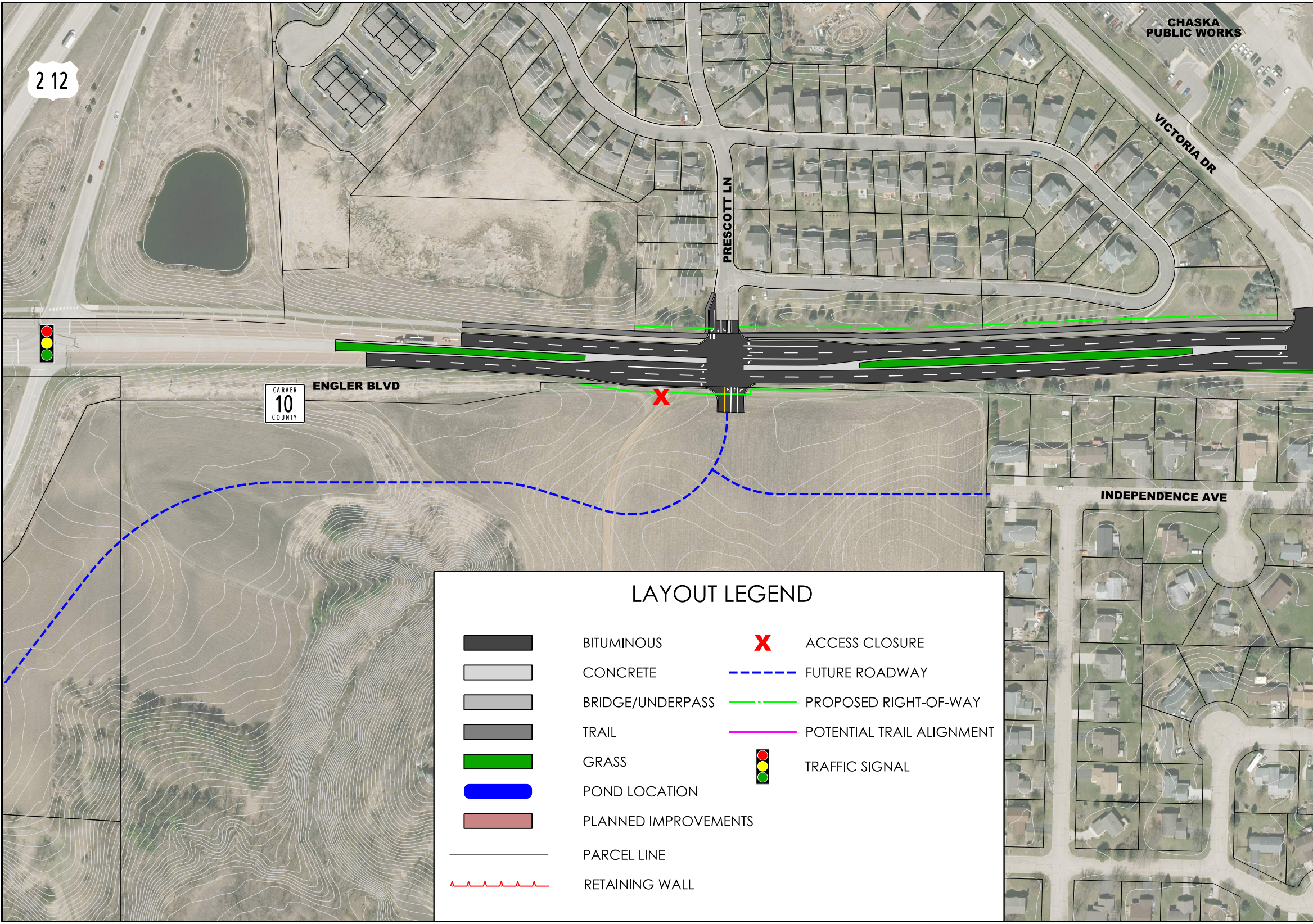
212
CHASKA PUBLIC WORKS
VICTORIA DR
PRESCOTT LN
ENGLER BLVD
CARVER 10 COUNTY
INDEPENDENCE AVE
LAYOUT LEGEND
BITUMINOUS
CONCRETE
BRIDGE/UNDERPASS
TRAIL
GRASS
POND LOCATION
PLANNED IMPROVEMENTS
PARCEL LINE
RETAINING WALL
ACCESS CLOSURE
FUTURE ROADWAY
PROPOSED RIGHT-OF-WAY
POTENTIAL TRAIL ALIGNMENT
TRAFFIC SIGNAL

mikela pdf-plotter.pltcfgbml.tbl 11/30/2020 2:10:22 PM H:\CACO\T44117142\CAD\MS\layouts\proposed_lo01_east.dgn

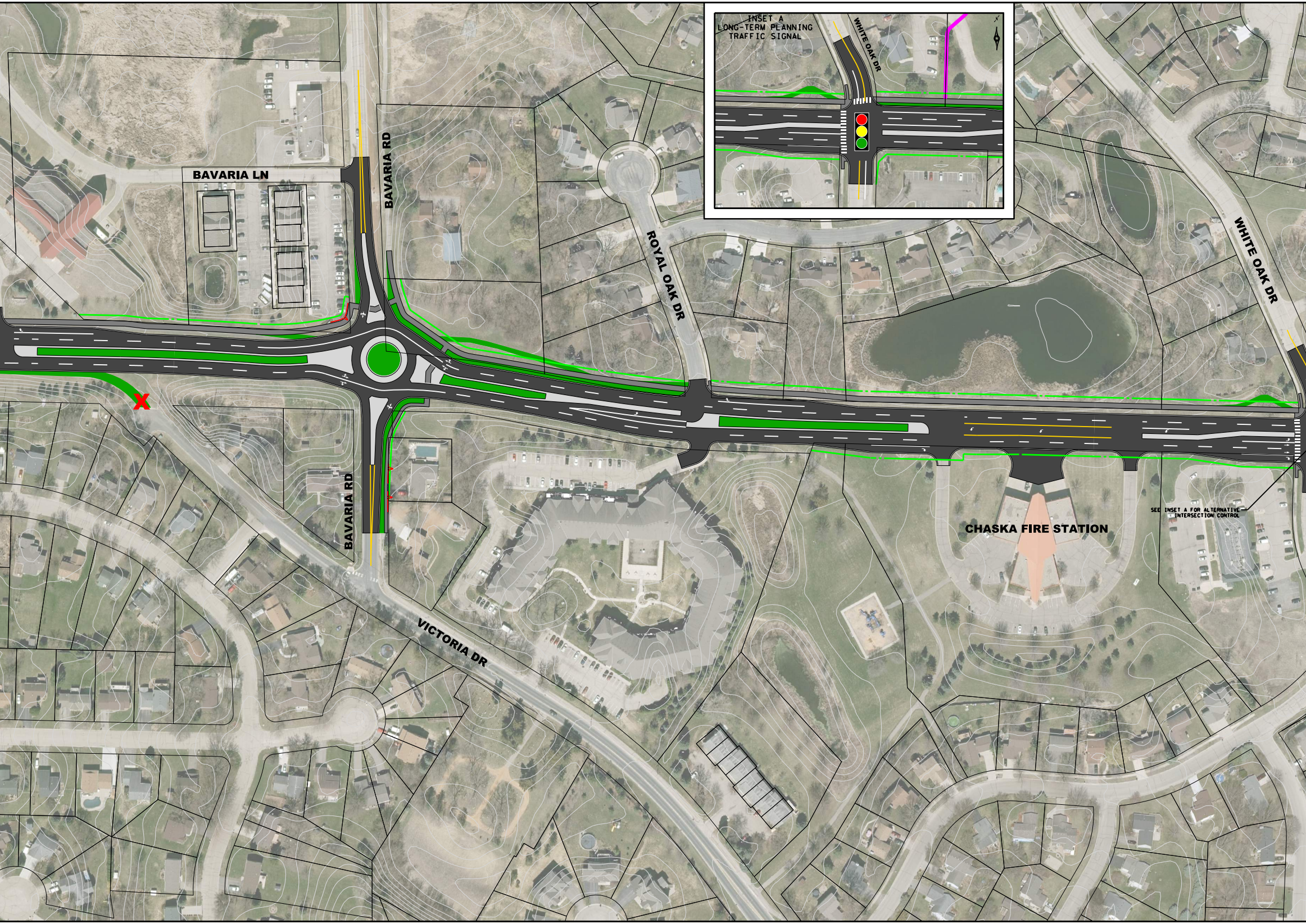
INSET A
LONG-TERM PLANNING
TRAFFIC SIGNAL
WHITE OAK DR
BAVARIA LN
BAVARIA RD
ROYAL OAK DR
WHITE OAK DR
BAVARIA RD
CHASKA FIRE STATION
SEE INSET A FOR ALTERNATIVE
INTERSECTION CONTROL
VICTORIA DR

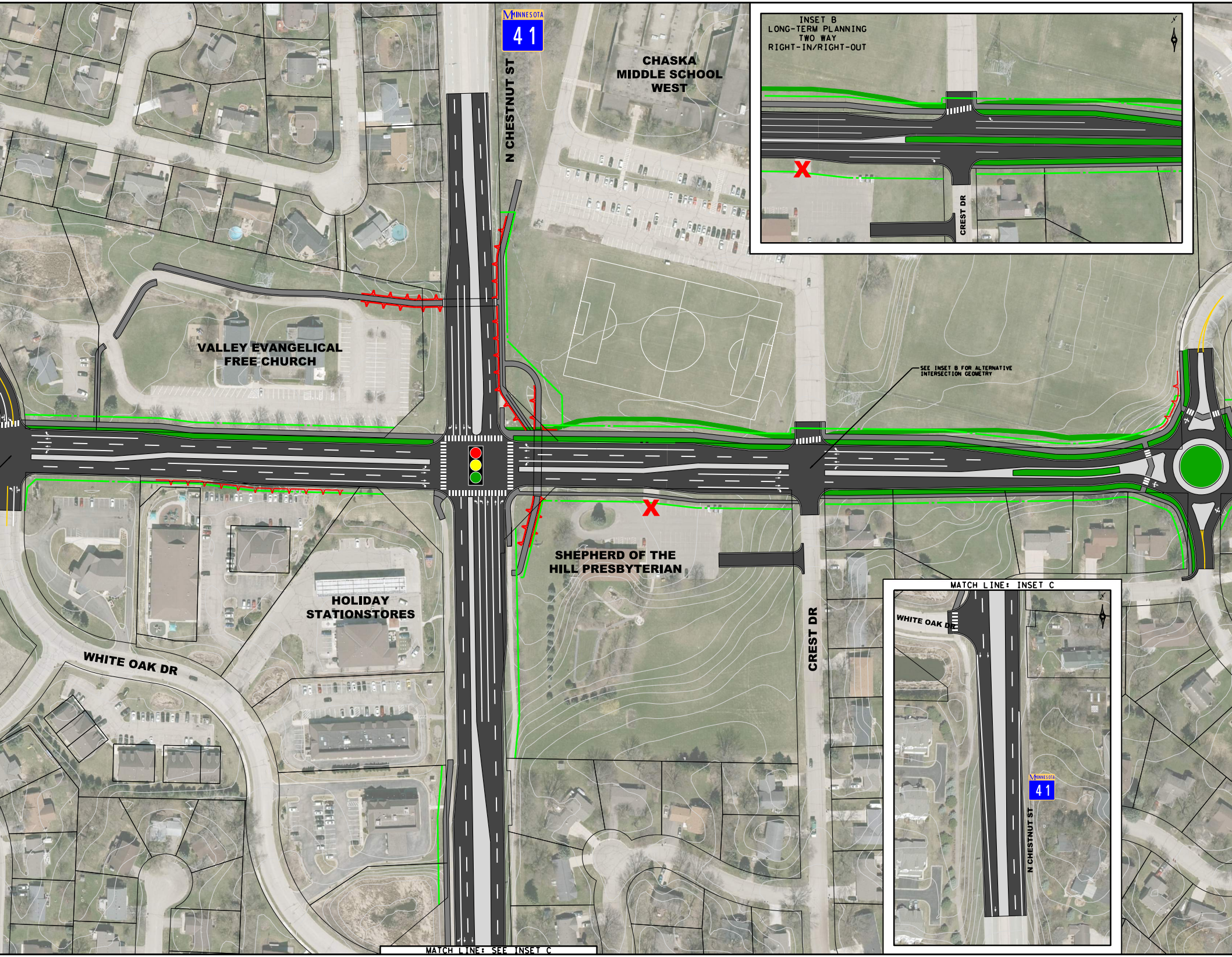
MINNESOTA 41
N CHESTNUT ST
CHASKA MIDDLE SCHOOL WEST
INSET B
LONG-TERM PLANNING
TWO WAY
RIGHT-IN/RIGHT-OUT
CREST DR
VALLEY EVANGELICAL FREE CHURCH
SEE INSET B FOR ALTERNATIVE INTERSECTION GEOMETRY
SHEPHERD OF THE HILL PRESBYTERIAN
HOLIDAY STATIONSTORES
WHITE OAK DR
CREST DR
MATCH LINE: INSET C
WHITE OAK DR
MINNESOTA 41
N CHESTNUT ST
MATCH LINE: SEE INSET C

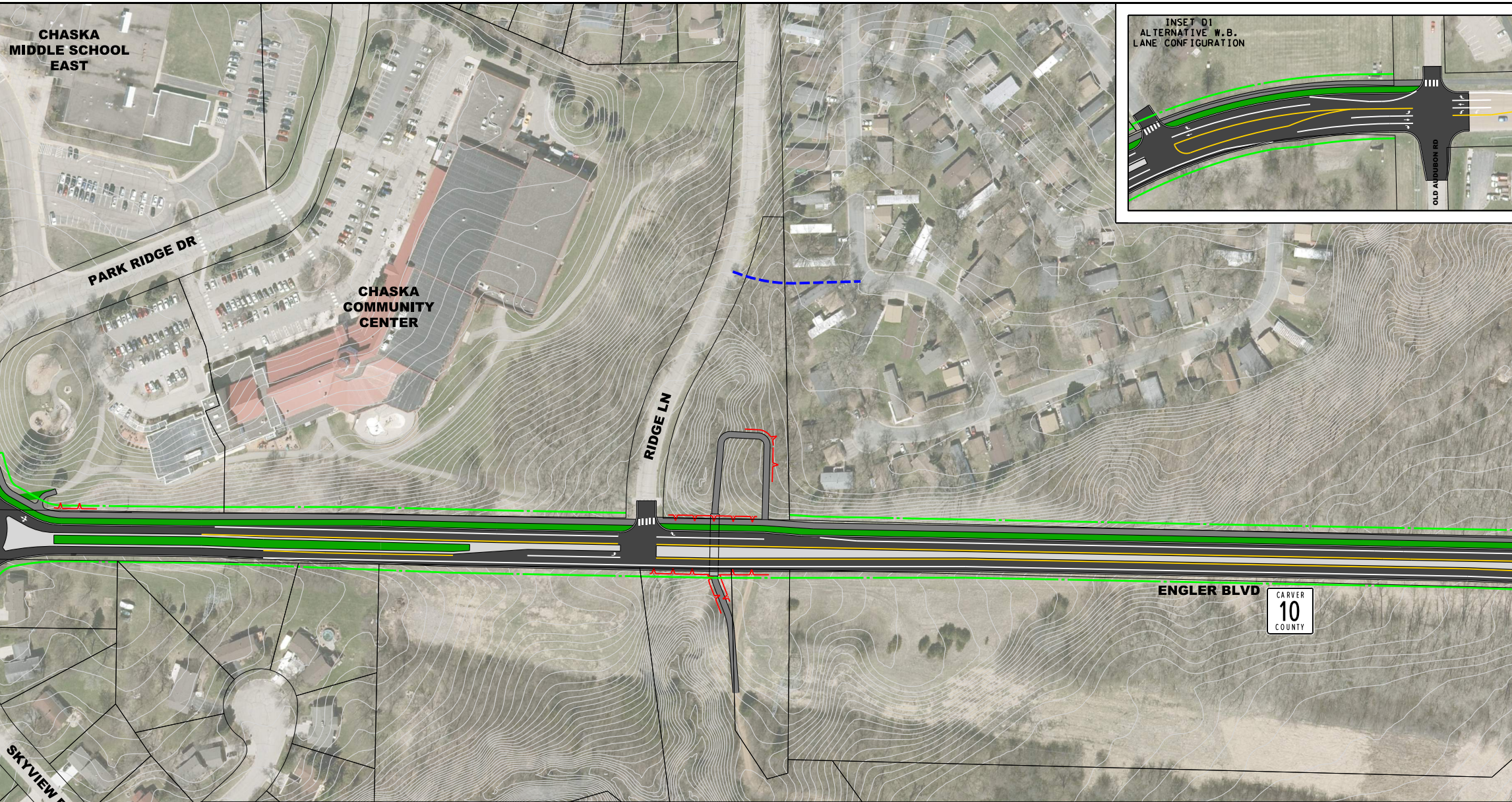
CHASKA MIDDLE SCHOOL EAST
PARK RIDGE DR
CHASKA COMMUNITY CENTER
RIDGE LN
ENGLER BLVD
CARVER 10 COUNTY
SKYVIEW DR
INSET D1
ALTERNATIVE W.B. LANE CONFIGURATION
OLD AUDUBON RD

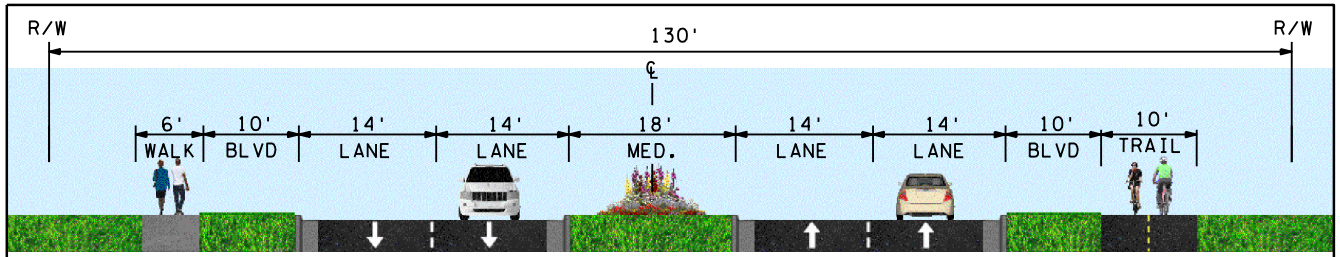
R/W
130'
℄
R/W
6' WALK
10' BLVD
14' LANE
14' LANE
18' MED.
14' LANE
14' LANE
10' BLVD
10' TRAIL

INSET E
FOUR-LANE DIVIDED TYPICAL SECTION (40 MPH)
T.H. 212 TO PARK RIDGE DR

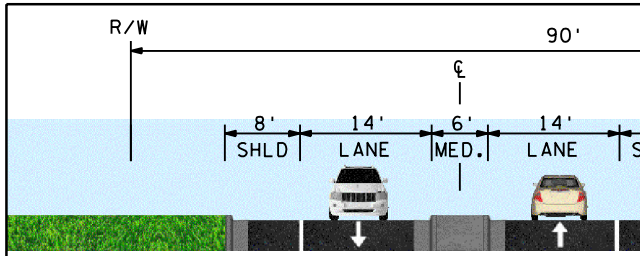
R/W
90'
℄
8' SHLD
14' LANE
6' MED.
14' LANE

INSET F
TWO-LANE DIVIDED TYPICAL
RIDGE LANE TO BRA

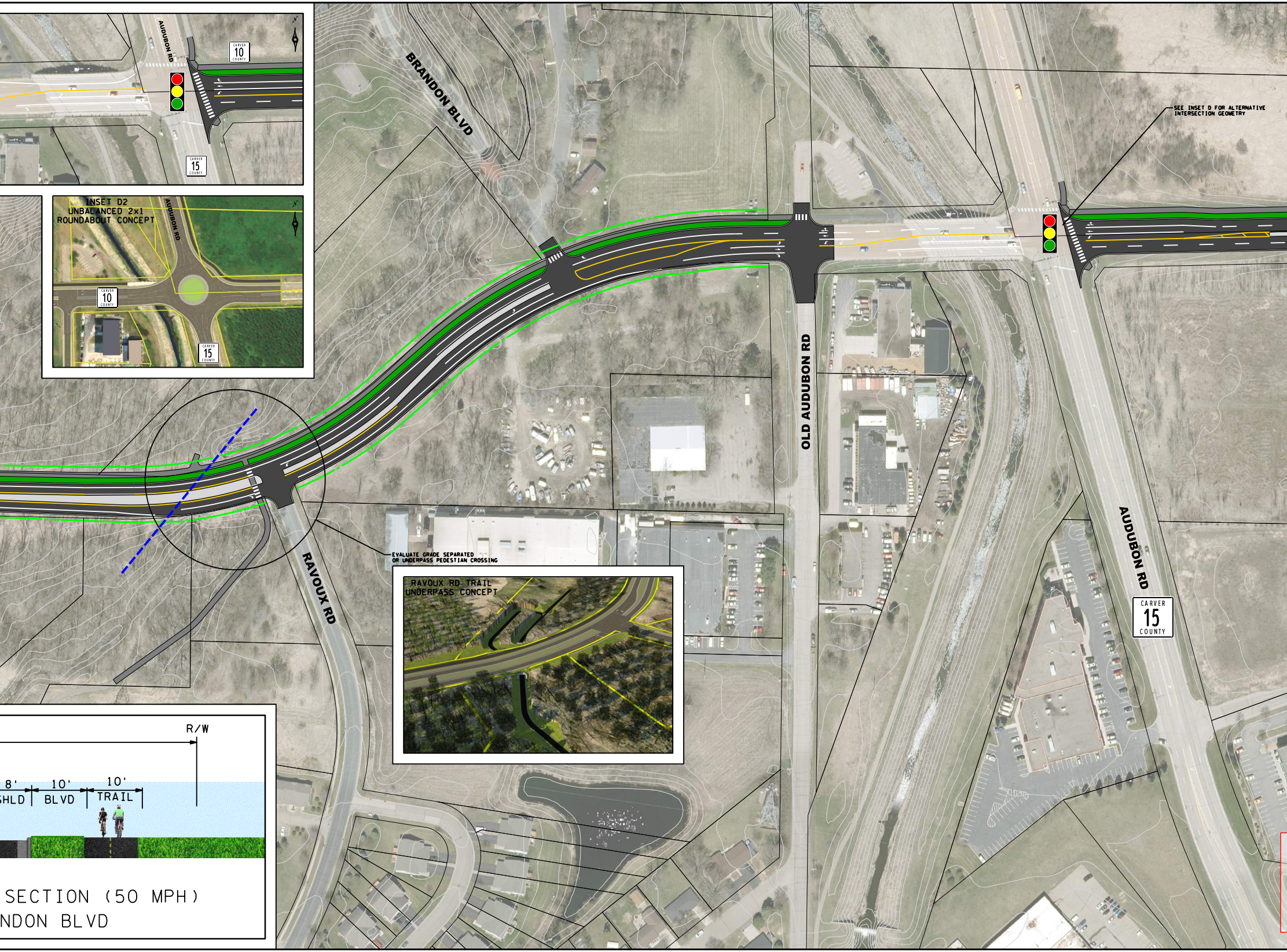
AUDUBON RD
CARVER 10 COUNTY
CARVER 15 COUNTY
INSET D2
UNBALANCED 2x1
ROUNDABOUT CONCEPT
AUDUBON RD
CARVER 10 COUNTY
CARVER 15 COUNTY
BRANDON BLVD
OLD AUDUBON RD
SEE INSET D FOR ALTERNATIVE INTERSECTION GEOMETRY
AUDUBON RD
CARVER 15 COUNTY
RAVOUX RD
EVALUATE GRADE SEPARATED OR UNDERPASS PEDESTIAN CROSSING
RAVOUX RD TRAIL UNDERPASS CONCEPT
R/W
8' SHLD
10' BLVD
10' TRAIL
SECTION (50 MPH)
NDON BLVD

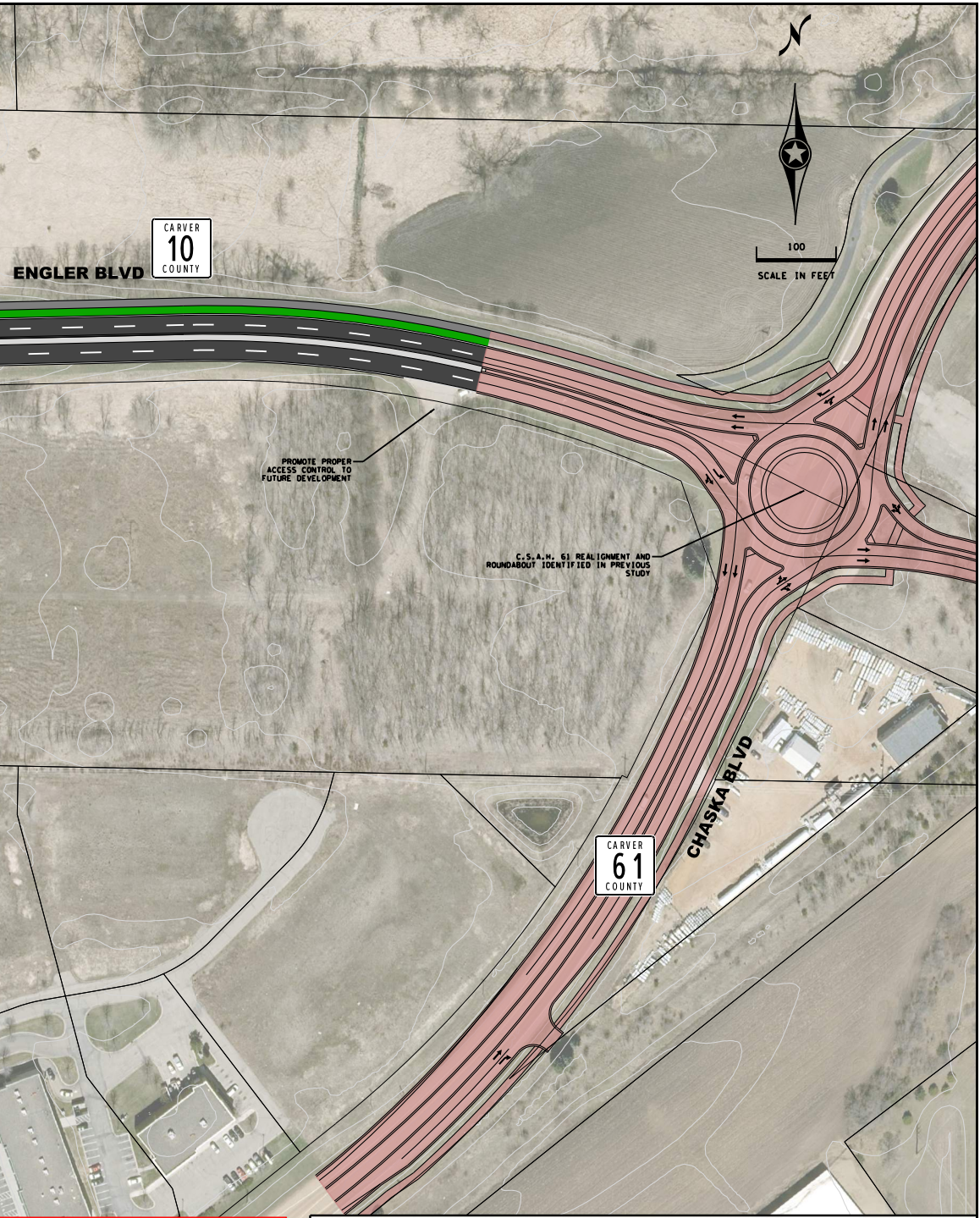
N
100
SCALE IN FEET
CARVER 10 COUNTY
ENGLER BLVD
PROMOTE PROPER ACCESS CONTROL TO FUTURE DEVELOPMENT
C.S.A.H. 61 REALIGNMENT AND ROUNDABOUT IDENTIFIED IN PREVIOUS STUDY
CHASKA BLVD
CARVER 61 COUNTY

DRAFT

11/30/2020

HIGHWAY 10 CORRIDOR STUDY
VICTORIA-CHASKA AREA

East Area Concept

Preferred Concept

Carver County, MN